

2007 CAC Beach Picnic



Early Bird: by 7/31
\$15

Charge at the door:
\$20

Children:
free

Parking fee:
\$7 CT Plate / \$12 out of state

Host: The Chinese Actuarial Club (CAC)

Location: Sherwood Island State Park
Right off I-95 at exit 18, Westport, CT

When: Saturday, August 11, 2007 12:00pm

The Chinese Actuarial Club (CAC) invites you, your friends and family to join us for a fun and relaxing beach picnic!!! The beautiful Sherwood Island State Park was chosen for this year's event. It is located right off I-95 at exit 18, and is easily accessible from both the tri-state area and Boston.

In addition to delicious BBQ and snack, we will have plenty of games and activities for everyone. You can team up with friends to play volleyball, badminton, poker, balance race, "Monster" basketball shooting, and lots of other fun games. Kites, frisbees, orbiters, flying disks, and hula hoops will also be available.

This event will provide you a chance to meet and acquaint yourself with other actuarial professionals. It is a great opportunity to make new friends and to open your eyes and mind, but most of all, to relax and have fun! Don't miss this great event.

This event is sponsored by **D.W. Simpson Global Actuarial Recruitment and Actuarial Careers, Inc®**.

D.W. SIMPSON & COMPANY
GLOBAL ACTUARIAL RECRUITMENT

<http://www.dwsimpson.com>



<http://www.actuarialcareers.com>

2007 CAC Beach Picnic

Payment methods and registration

Make a personal check payable to "The Chinese Actuarial Club". Write "For CAC 2007 Summer Picnic" in the Memo space and mail check to :

Carrie Yang, 7 Hanover Square [H25-I], New York, NY, 10004

Or

Hand your check to the authorized company representatives listed below.




Company	Name	E-mail
AIG	Rioma Kam	rioma.kam@aig.com
AXA	Theresa Wu	Theresa.Wu@axa-equitable.com
Guardian Life	Carrie Yang	carrie_yang@glic.com
MetLife (BridgeWater, NJ)	Jerry Ma	jhma@metlife.com
MetLife (Long Island City)	Steve Wu	ywu3@metlife.com
MetLife (Boston)	Ada Yin	ayin@metlife.com
Harvard Pilgrim (Boston)	Rui Huo	Rui_Huo@harvardpilgrim.org
NYL (NYC)	Frances Ng	frances_f_ng@nyl.com
NYL (Westchester)	Miao Chen	miao_chen@newyorklife.com
Prudential	Su Liang	su.liang@prudential.com
PWC	Steven Siow	steven.siow@us.pwc.com
Towers Perrin (Hartford, CT)	Jun Zheng	jun.zheng@towersperrin.com
UnitedHealthCare(Trumbull, CT)	Peiqing Li	pli@oxhp.com

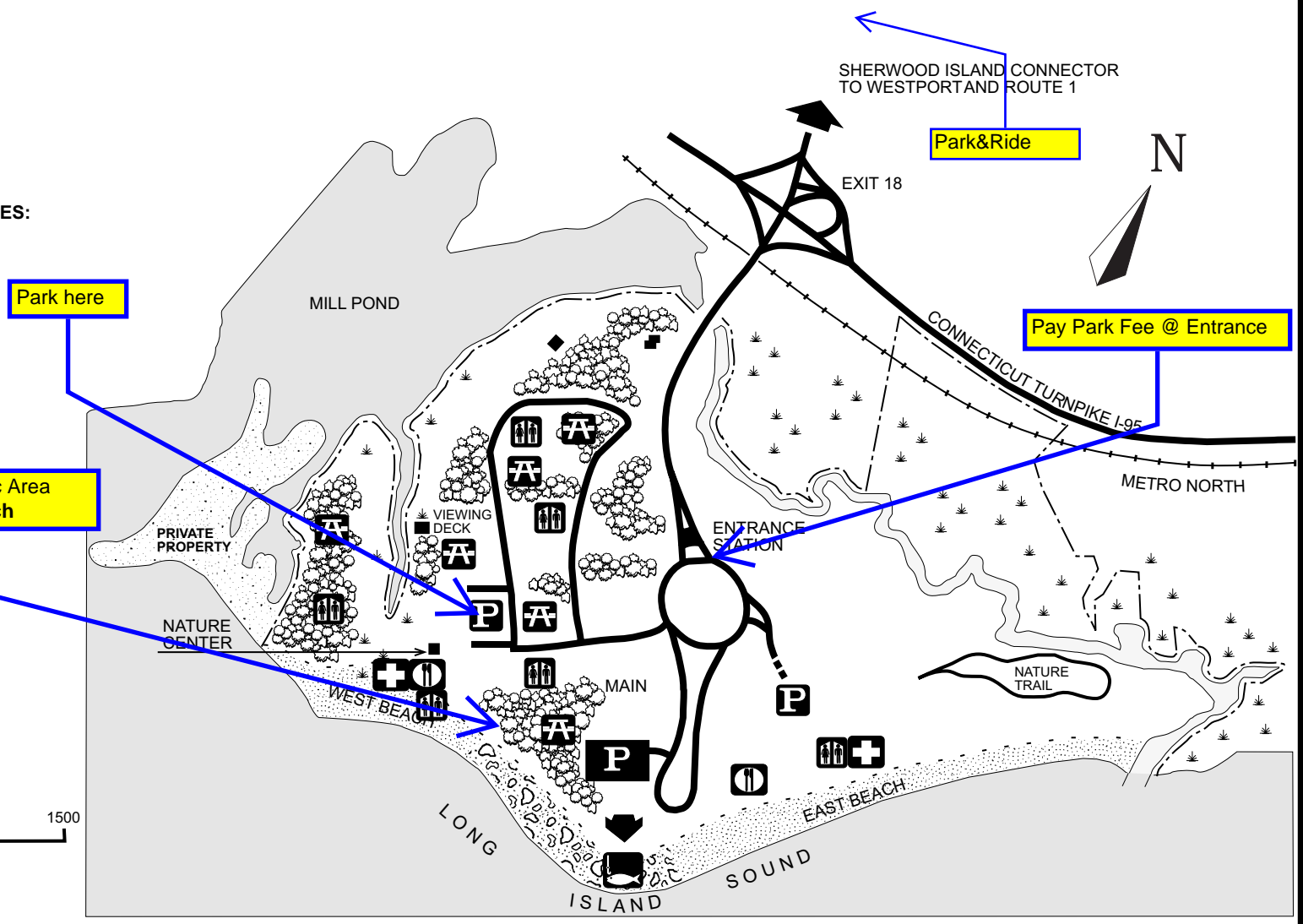
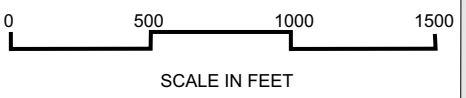


SHERWOOD ISLAND STATE PARK

WESTPORT, CONNECTICUT

KEY TO FACILITIES AND SERVICES:

-  PAVILION:
REFRESHMENTS
PARK OFFICE
TOILET BUILDING
-  PICNIC SHELTER
-  CONCESSION
-  POINT FISHING AREA
-  PARKING
-  ROCKY COAST
-  MARSH AREA
-  FIRST AID
-  TOILET BUILDING



SHERWOOD ISLAND STATE PARK, WESTPORT, CT

Directions:

From I-95 North and South: Take Exit 18 to access the Sherwood Island Connector. Follow the Connector directly into the park.

From Route 1 North and South: Take the Sherwood Island Connector in Westport. Proceed past the I-95 entrance/exit ramps directly into the park.

From Route 15 northbound: Take Exit 41 and proceed south on Route 33 to Route 1. Follow Route 1 north to the Sherwood Island Connector in Westport.

From Route 15 southbound: Take Exit 42 and follow Route 57 south. Go left onto Route 33. Proceed south on Route 33 to Route 1. Follow Route 1 north to the Sherwood Island Connector in Westport.



SHERWOOD ISLAND
WEST BEACH



SHERWOOD ISLAND
BATH HOUSE

Facilities: Bathrooms, Food Concession, Picnic Shelter, Picnic Tables, Showers.

Access: There are separate weekend / holiday and weekday parking fees at Sherwood Island State Park.

Flying Area: 1-1/2 miles of beach frontage and large open fields provide for an excellent flying area.

Comments: Sherwood Island State Park covers just over 235 acres in the Greens Farms section of Westport. It is bounded on the West by the Mill Pond and on the East by New Creek. Located in Westport, half way between Stamford and Bridgeport.

Park and Ride Location near Sherwood Island

There is a Park & Ride near Sherwood Island State Park. You could park your car there and then carpool with others to enter the park.

The green arrow in the map below is pointing to the location of the Park & Ride. More information can be found at this website:

<http://www.ct.gov/dot/cwp/view.asp?Q=259406&a=1390>

